

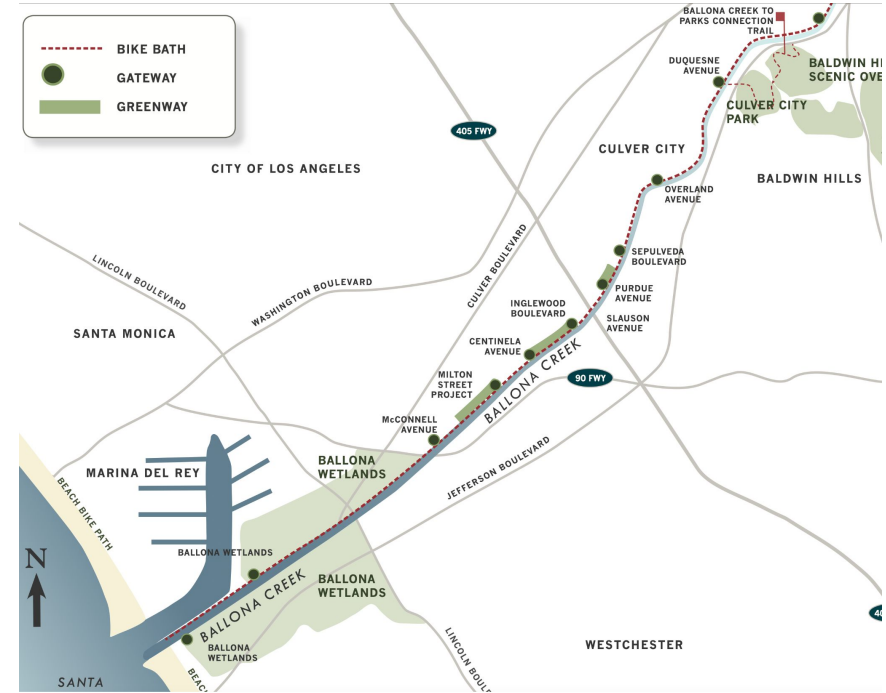
Connecting the creeks

Activating our creeks to connect communities



Ballona Creek Bike Path History

- Built in the 1970's
- Runs from the ocean to Syd Kronenthal Park in Culver City
- Connects Culver City to the Ocean



The opportunity

- **Connect the Ballona Creek bike path to Sepulveda and Centinela creeks**
- Existing unpaved maintenance roads
- Ramps already at major streets
- Grading mostly consistent throughout
- With some traffic signals, paving, lighting, and minor improvements, creek space can become people space





Sepulveda Creek (North)

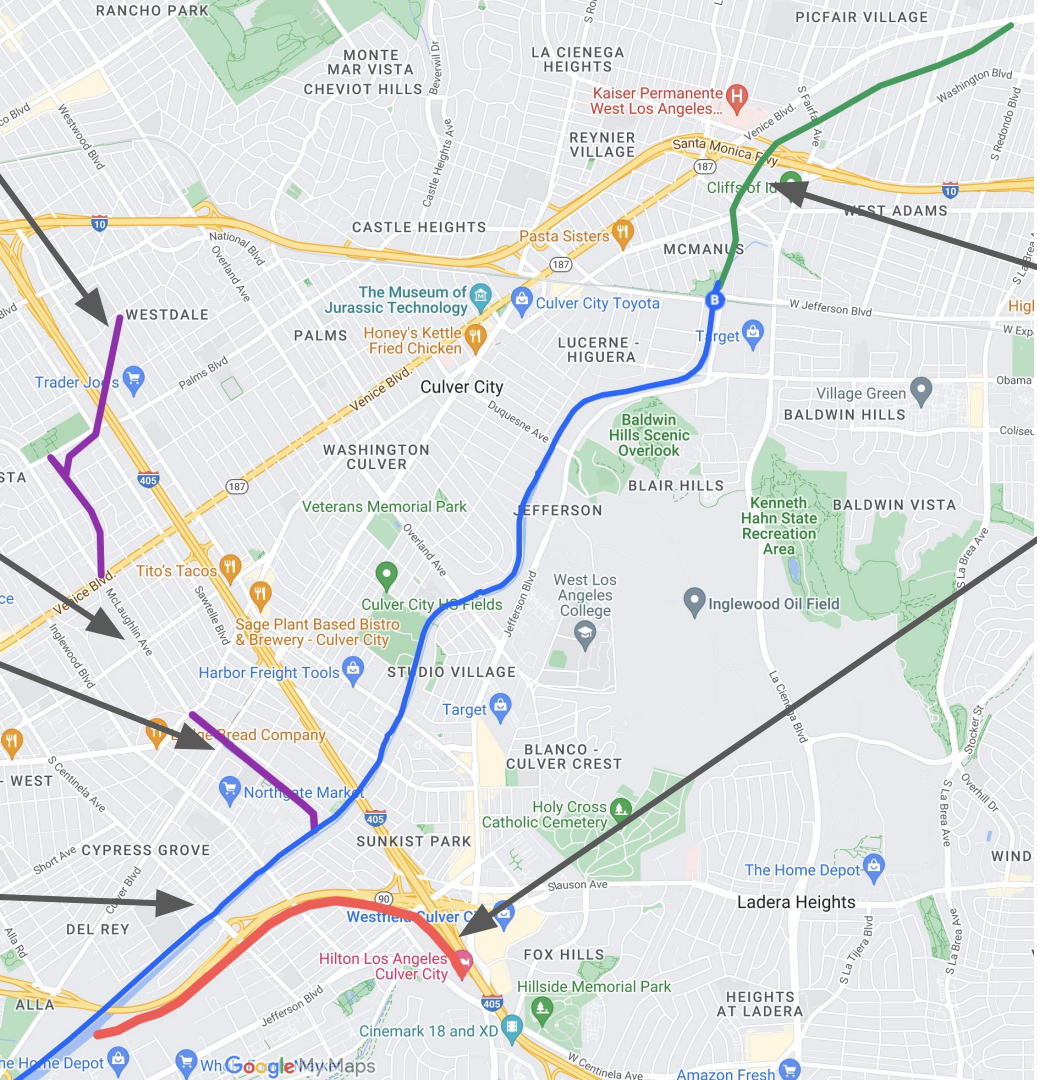
Ballona Creek (extension)

McLaughlin gap

Centinela Creek

Sepulveda Creek (South)

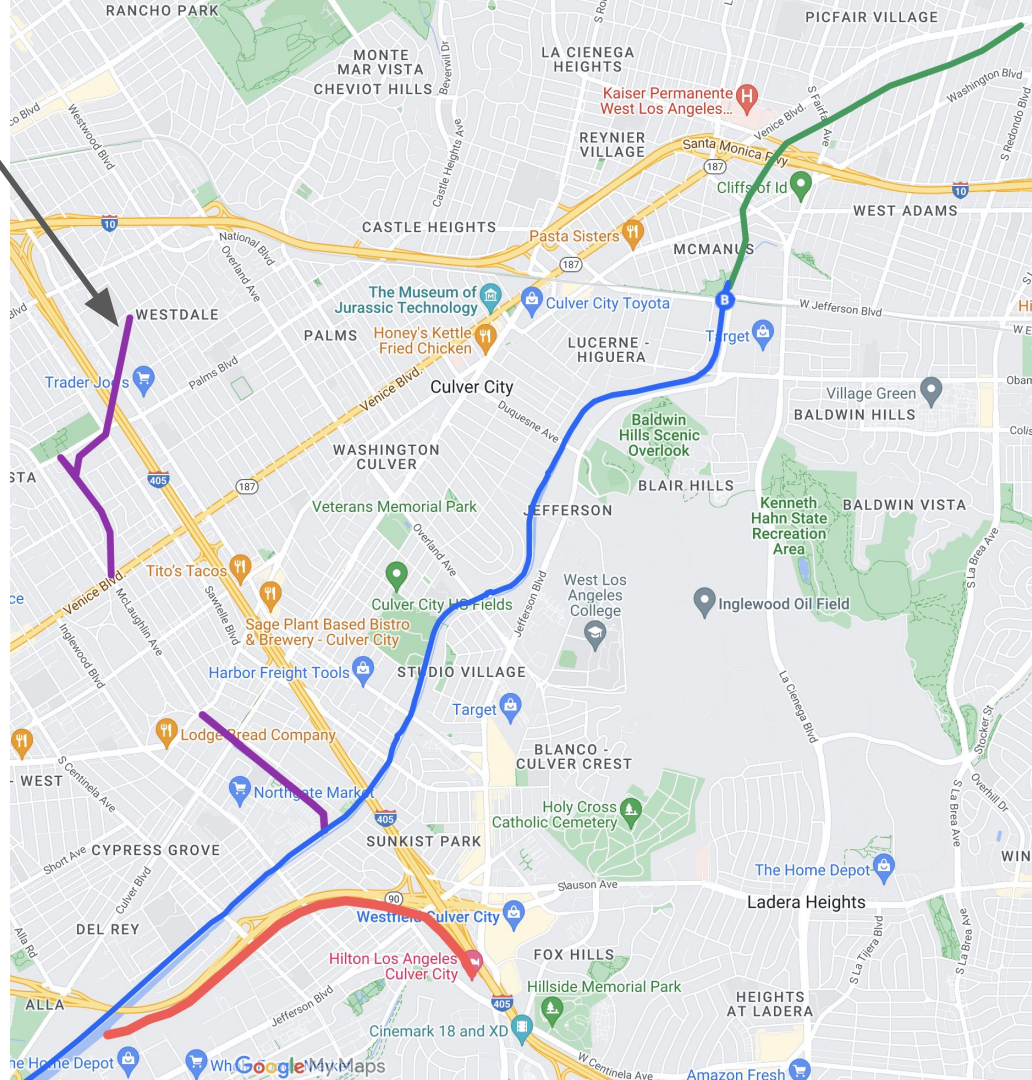
Ballona Creek (Existing)

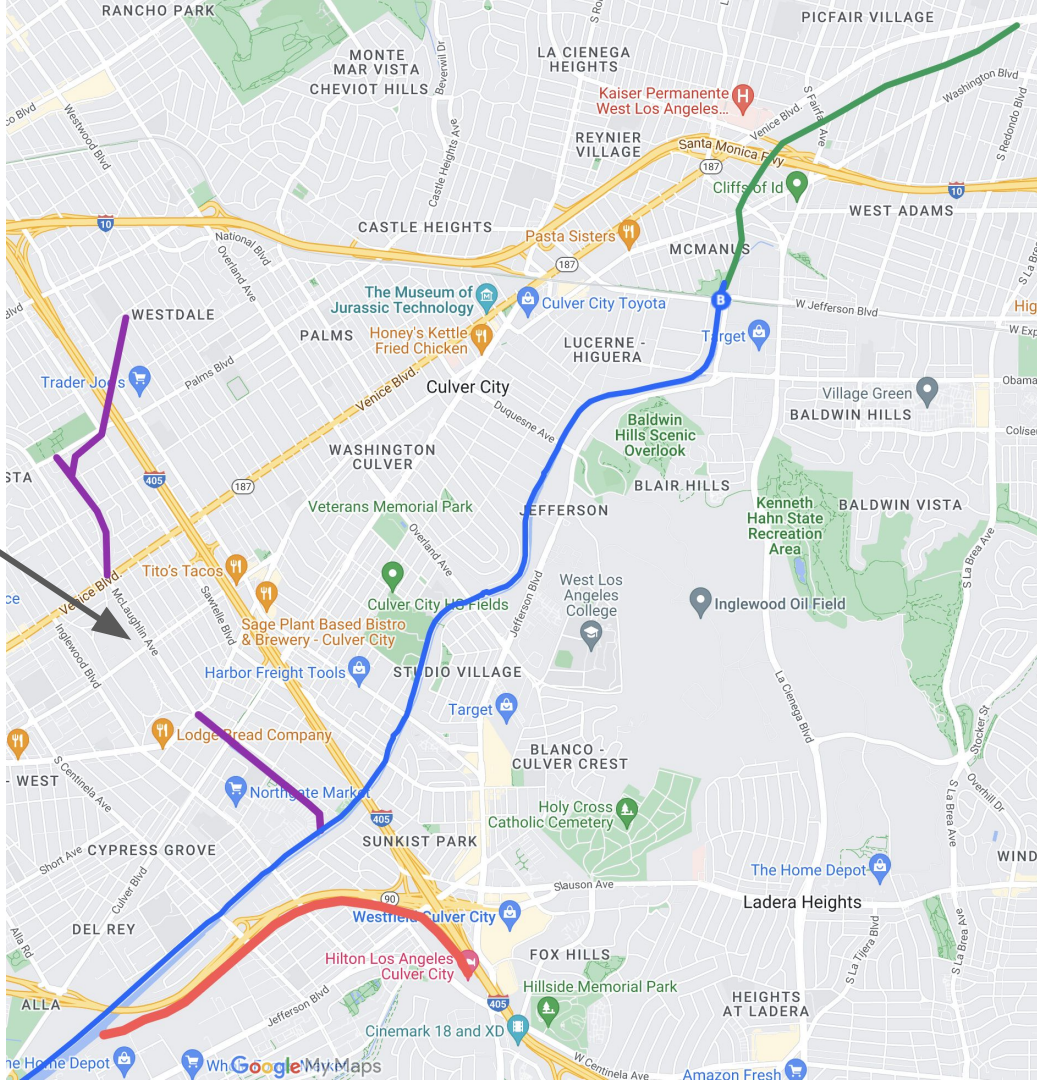


Sepulveda Creek (North)

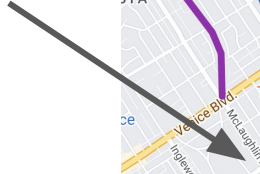
Connects to:

- Venice BI (existing protected bike lanes)
- Mar Vista Park
- Expo Line Bike Path
- Sepulveda (existing bike lanes)





McLaughlin gap



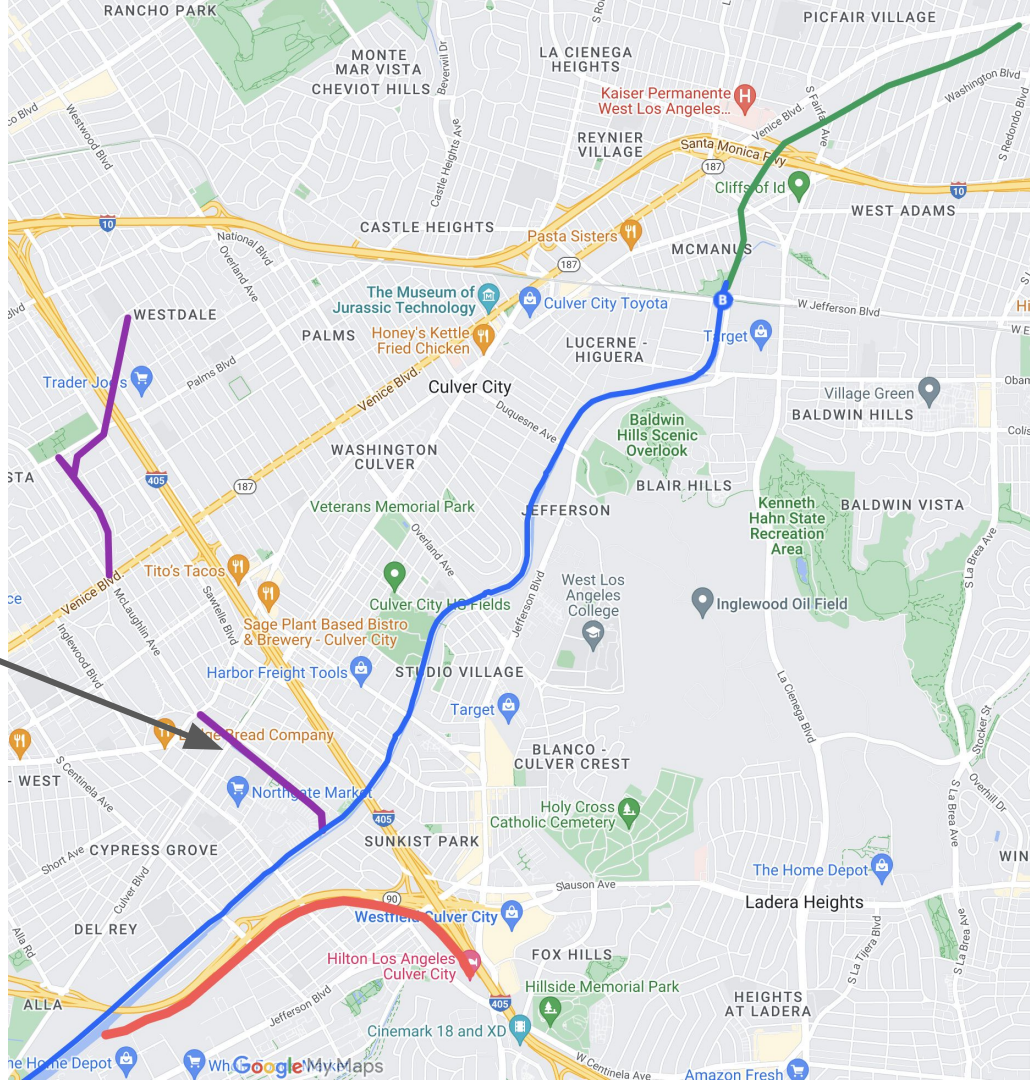
Need to add a Class 4 or Class 1 bike facility to connect

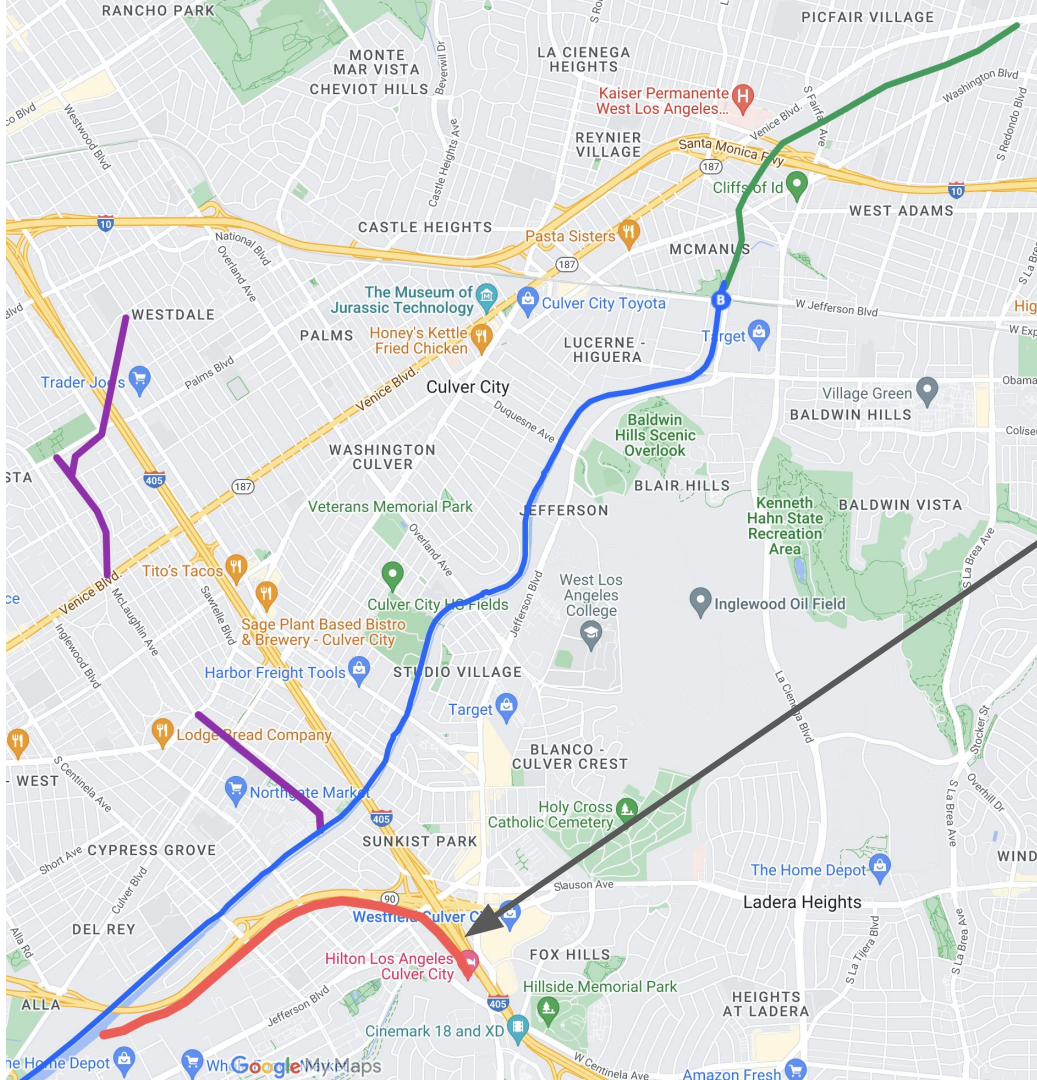


Sepulveda Creek (South)

Connects to:

- Washington Bl (existing bike lanes)
- Culver Bl (existing bike path)
- Ballona Creek bike path





Centinela Creek

Connects to:

- Westside bikeways project (Mesmer)
- Ballona Creek bike path
- Playa Vista / Bluff Creek Trail

Green infrastructure

- Enhanced flood control
- Groundwater augmentation
- Beautification
- Heat island mitigation
- Habitat restoration
- Environmental education





Let's connect the creeks!

finishthecreek.com

michael@streetsforall.org

